
















MulDer Square Target Area

| | | | |
|---|---|---|-------------------------|
|  | Target Area |  | Possible Planting Sites |
|  | City Repository Parcels |  | Excellent |
|  | City-Owned Parcels |  | Good |
|  | HRA-Owned Parcels |  | Fair |
|  | Condemned Properties Condition (1 = worst) |  | Poor |
|  | | 1 | |
|  | | 2 | |
|  | | 3 | |
|  | | 4 | |
|  | 5 | | |

Repository Data - Dauphin Co. Tax Claim Bureau, 01.30.2015;
City-Owned and HRA-Owned Data - Planning Bureau;
Condemned Properties Data - Codes Bureau, 02.03.2015;
Street Tree Data - Penn State University, 2013.

