






FLOODPLAIN OVERLAY DISTRICTS

CITY OF HARRISBURG



Special Flood Hazard Areas
100-Year Floodplain

-  AE (BFE Determined)
-  A (No BFE Determined)
-  AO (Flood Depth 1-3 ft.)
-  500-Year Floodplain
-  X (Outside Floodplain)

BFE = Base Flood Elevation

0 0.25 0.5 0.75 1 Miles

Source: FEMA; City of Harrisburg